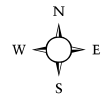
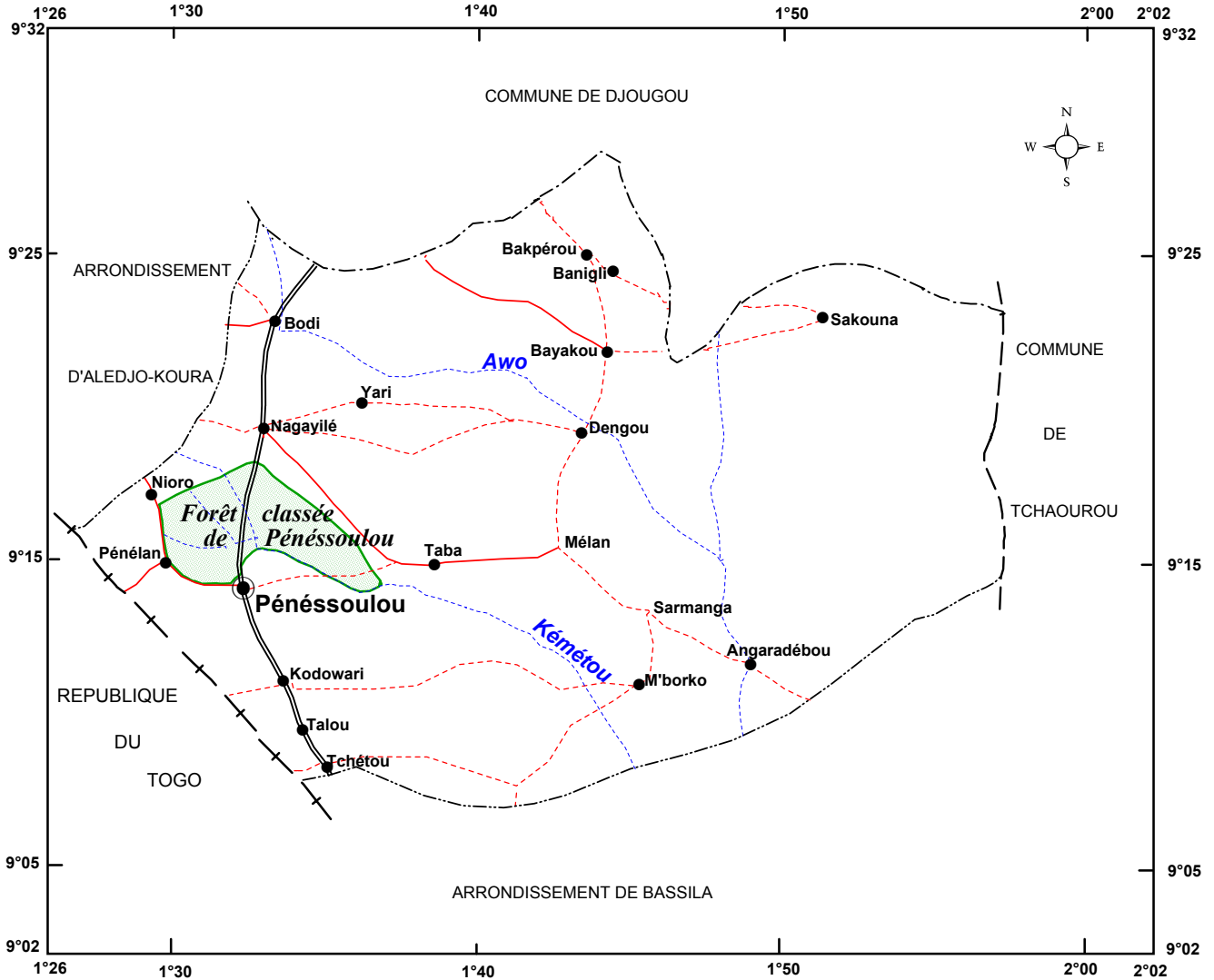











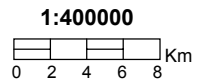


COMMUNE DE BASSILA
 ARRONDISSEMENT DE PENESSOULOU
CARTE ADMINISTRATIVE



- | | | | |
|---|-------------------------------|---|-----------------------------------|
|  | <i>Forêt classée</i> |  | <i>Limite de département</i> |
|  | <i>Route bitumée</i> |  | <i>Limite de commune</i> |
|  | <i>Route non bitumée</i> |  | <i>Limite d'arrondissement</i> |
|  | <i>Piste importante</i> |  | <i>Chef-lieu d'arrondissement</i> |
|  | <i>Cours d'eau saisonnier</i> |  | <i>Localité</i> |
|  | <i>Limite d'Etat</i> | | |



Sources: CENATEL, PRRF-Bassila

Réalisation: BOTOKOU C. A. Nazaire

