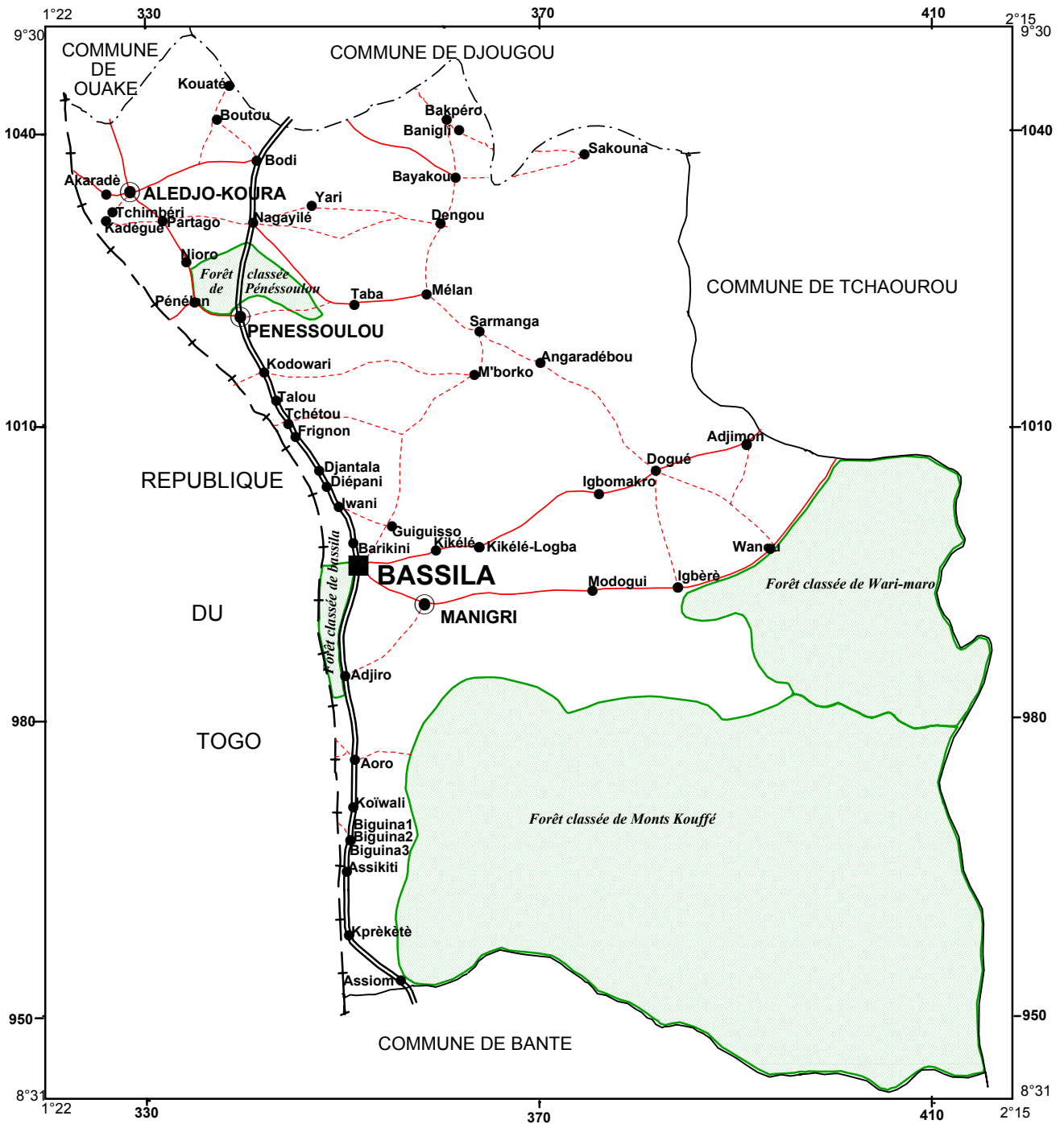












COMMUNE DE BASSILA INFRASTRUCTURES ROUTIERES



- | | |
|---|--|
|  Forêt classée |  Piste importante |
|  Limite d'Etat |  Chef-lieu de commune |
|  Limite départementale |  Chef-lieu d'arrondissement |
|  Route butumée |  Localité |
|  Route non butumée |  Limite de commune |

1:600000
0 5 10 15 20 Km

Source: CENATEL

Réalisation: BOTOKOU C. A. Nazaire

